



WORKSHOP ON DISASTER MANAGEMENT



Emergency Alert and Disaster Mitigation

**A Lesson Learned From Indonesian
Disaster Experience**


BY

Azhar Hasyim

Deputy Director General for Standardization

**National Coordination Agency (BAKORNAS) and
Department of Information and Communication Technology (DEPKOMINFO)**

IMPACT OF ACEH TSUNAMI AND NIAS EARTHQUAKE



The Total Losses USD 4.5 Billion among this figure, total losses of telecommunication infrastructures is **USD 22 Millions** (USD 19 Millions for damages and USD 3 Millions for losses)

■ **Number of victims in Aceh tsunami:**

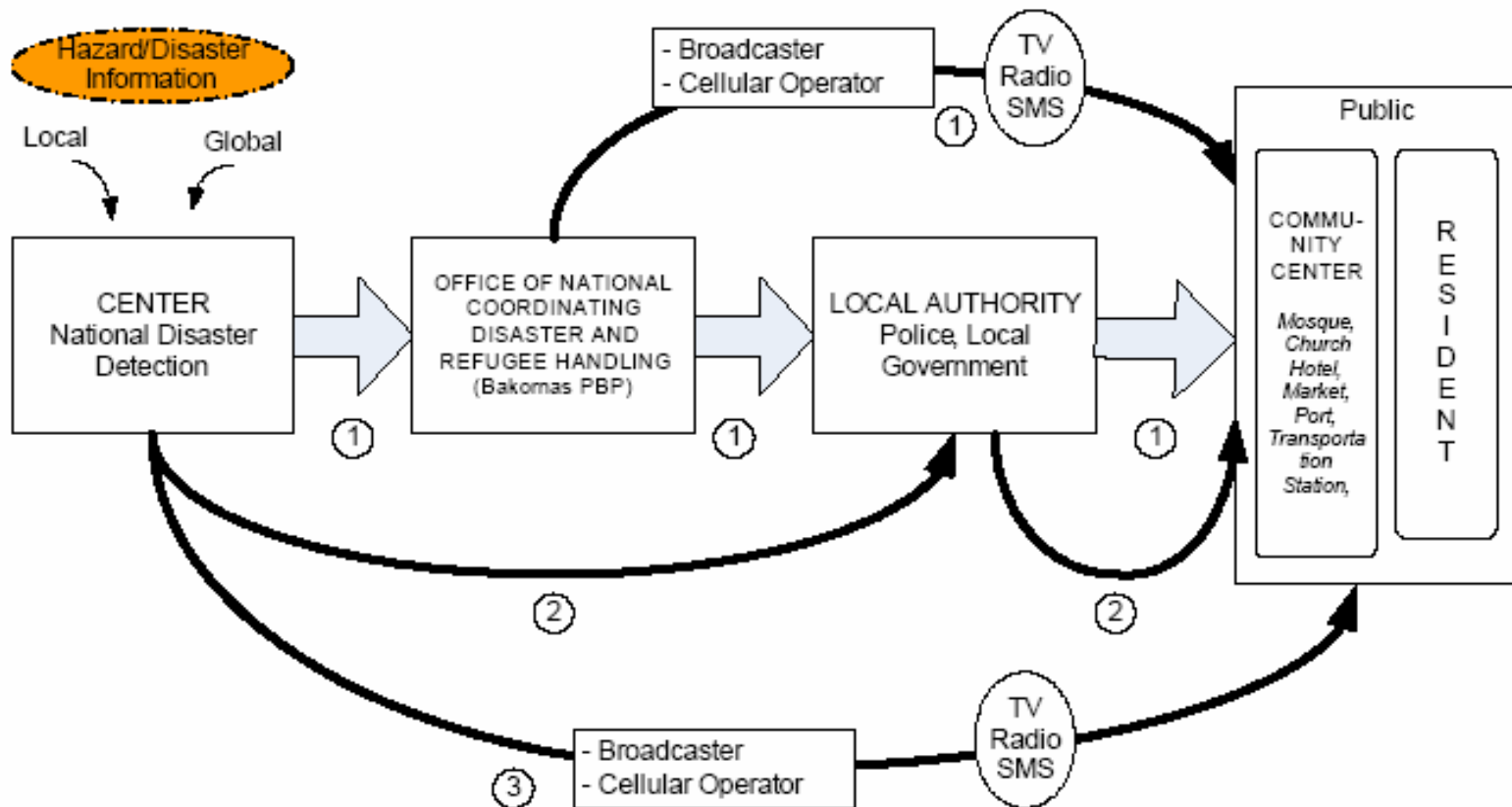
- Dead 100,258
- Missing 132,000
- Wounded 1,016
- Refugees 417,124
- Damages include: 1.3 million homes and buildings; 8 ports and 4 fuel depots; 85% of water, 92% of sanitation system; 120 km of roads and 18 bridges.



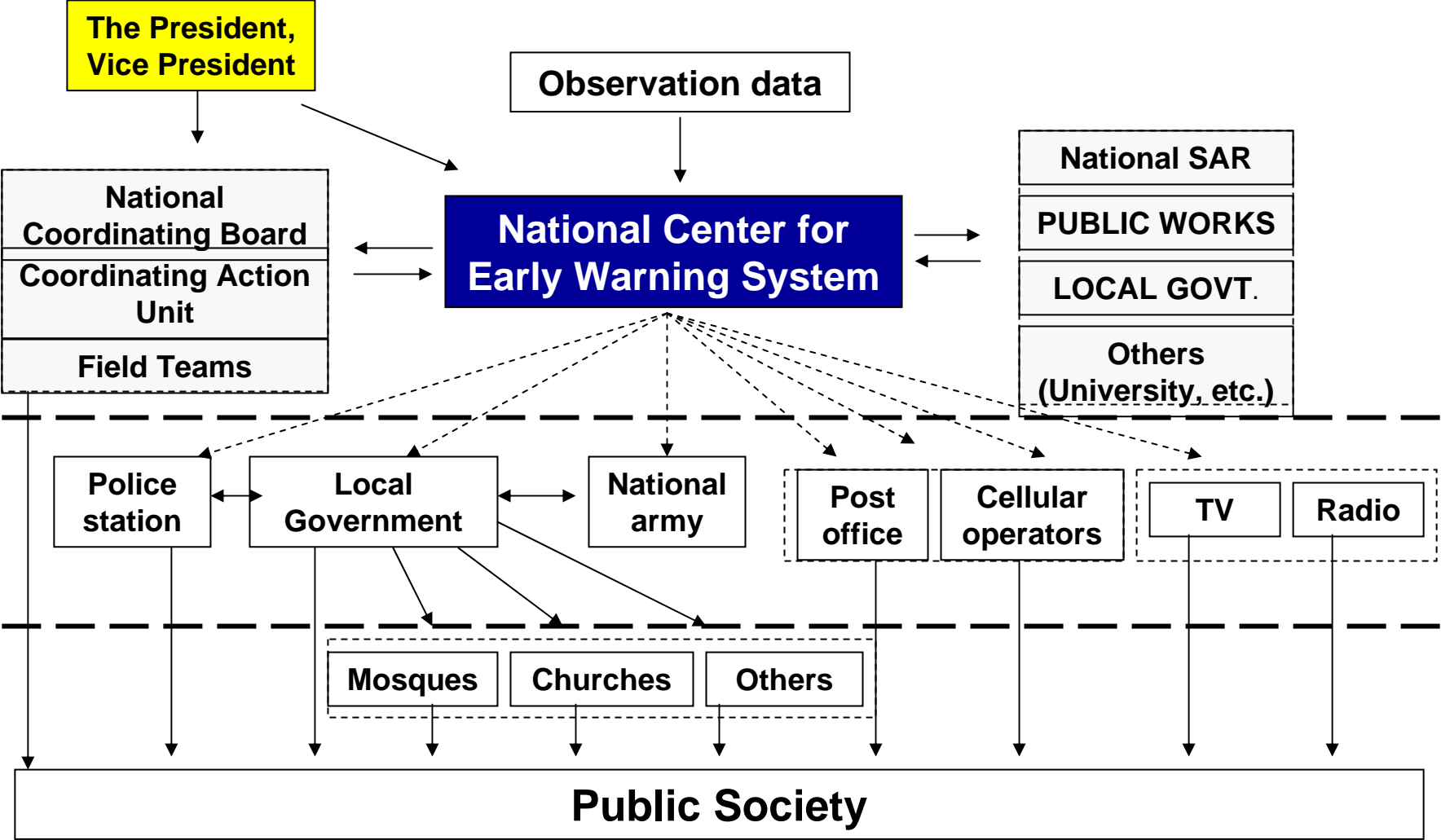
Early Warning System

- Early warning system shall be prepared to anticipate *all hazards* in order to reduce and mitigate the *disaster*
- Disaster is a hazard which causing as follows:
 - Human loss
 - Material loss/damage
 - Immaterial loss
- With early warning system, hazards: :
 - May be reduced
 - If there is enough time available from time of hazard detection to evacuate the people
 - Example: Tsunami, flood, fire, disease, landslide, etc
 - Can not reduced
 - No time from hazard detection to evacuate the people
 - Example: Direct earthquake tremor

NATIONAL EARLY WARNING SYSTEM NEWS-Indonesia



Indonesia Early Warning Organization Structure





Early Warning Information System


- Preventive and anticipative activities
 - Education regarding disaster anticipation in office, school, residential, etc, through TV and radio broadcasting and also printed leaflet
 - Weather forecast through TV broadcasting
 - Full-time monitoring of several major disasters (earthquake, tsunami, floods, extreme climate, etc)
- Disaster relief activities
 - Victim evacuation (live or dead)
 - Handling of refugee/victims
 - Damage rehabilitation



In Case Hazard Coming...

- How to disseminate right information regarding the forthcoming disaster to people in location where the disaster is predicted as soon as possible such a way that people can protect or evacuate themselves to more safe place
- Determination to evacuate the people because of predicted
 - disaster need certain legal and political decision, because of::
 - It will affect degree of people belief to the early warning system
 - Risk of legal challenge
 - Risk of false warning
- In some countries, early warning to evacuate people usually announced by Head of the Government or Appointed Officer

Disaster Information Format to Public through Multi Mode Media



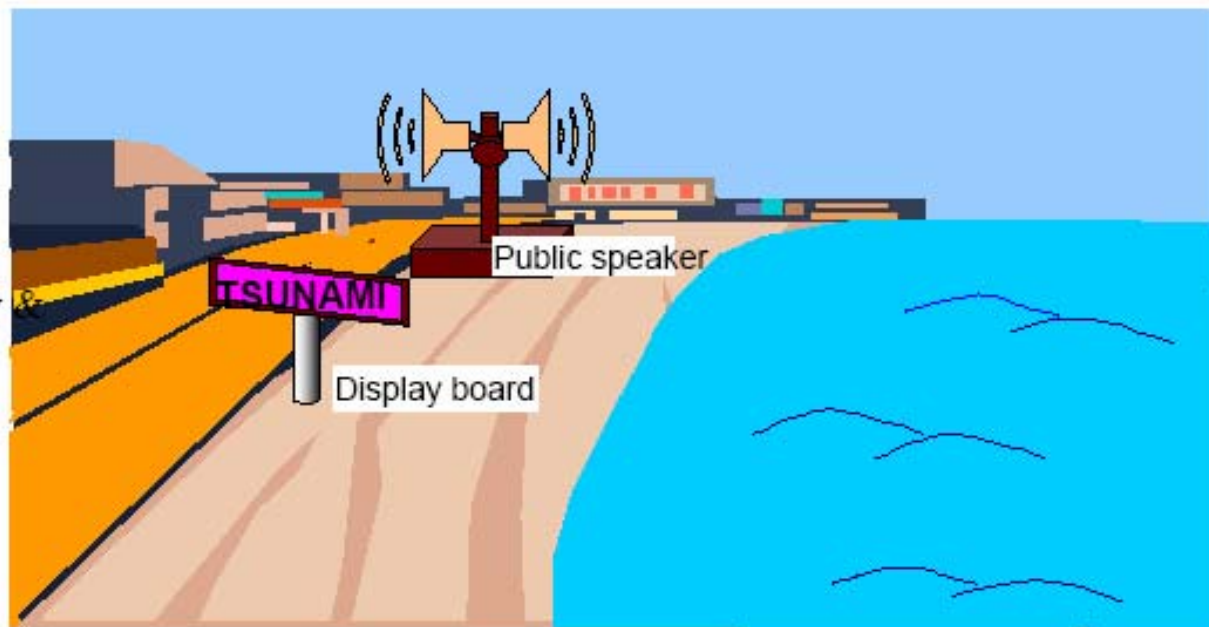
- **Broadcast Mode: Information target is public**
 - Terrestrial Sound Broadcasting (FM, AM): Audio news
 - Terrestrial TV Broadcasting: Telops (breaking news)
 - Cellular phone: sms broadcast / text
 - Internet: e-mail, portal
- **Multicast Mode: Information target is local authority**
 - Satellite TV and Sound Broadcasting: Telops (breaking news)
 - Satellite phone: voice, text, and picture
 - Cellular phone: voice, text
 - Telephone/Fax: voice, picture, text
 - Internet: e-mail, portal
 - Radio Amateur and Citizen Band: voice, text
- **Others: Information target is residential**
 - Police radio communication (Handy Talkie, cellular, etc): voice
 - Siren, Bell, Loudspeaker, Display, Traditional Instrument, etc: voice, text
 - Public place: mosque, church, temple, market, etc: voice

Using Loudspeaker as a disaster warning to public


- Using loudspeaker in mosque, bell, traditional instrument, display board, etc , is very effective to attract people attention.
- Communication distance is 200 to 300 m for voice warning, 1 to 2 km for siren.



Meteorology
&
Geophysics
Office



Space-based Information for Disaster Management Support





LAPAN's Role in Disaster Management

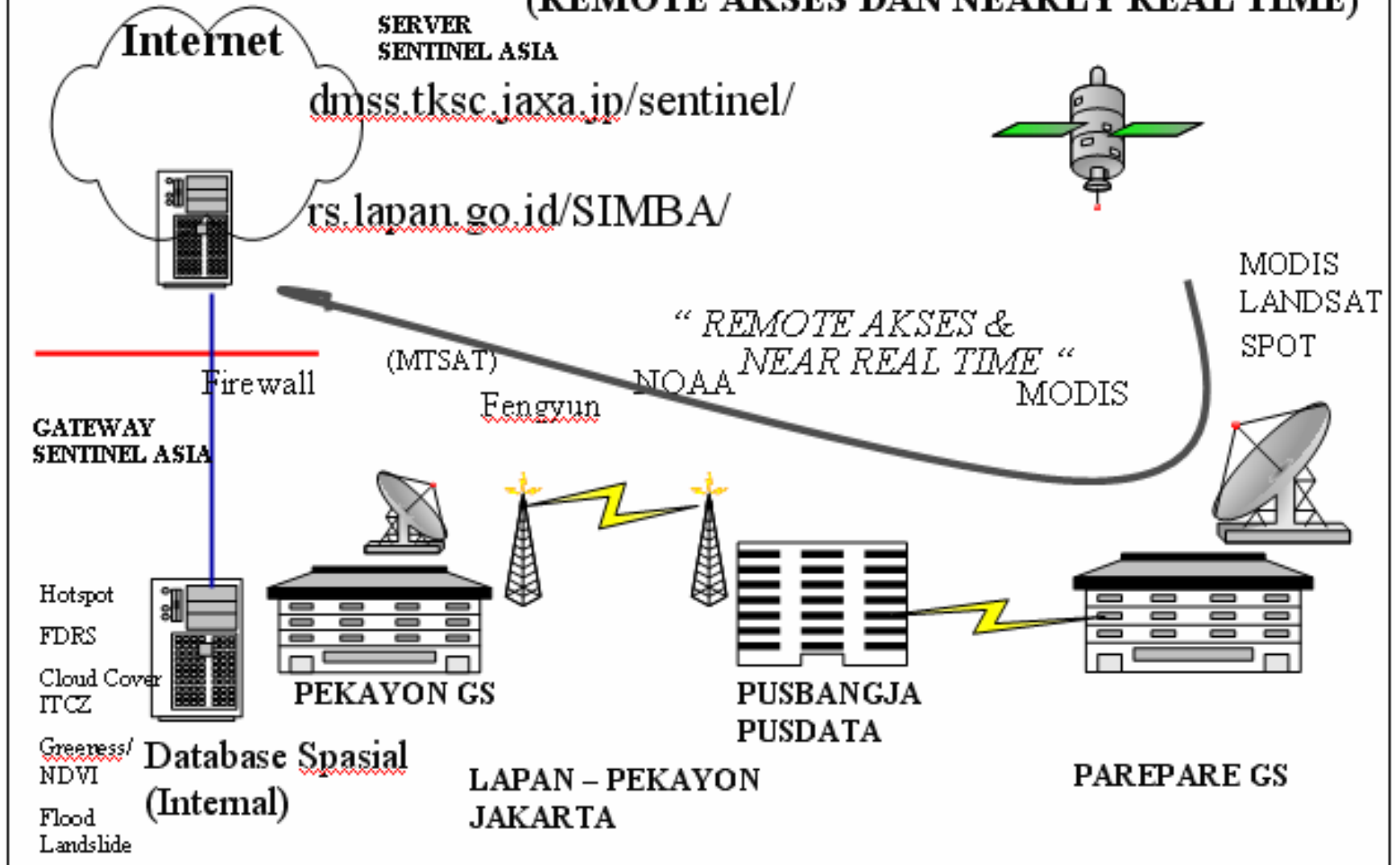
- Use Earth Observation And Meteorological Satellites Data For Disaster Management/Mitigation, by:
 - GOES-9 (Global Observatory Earth System), MTSAT (Multifunction Transport Satellite), NOAA/AVHRR, Terra/Aqua MODIS (Moderate Resolution Imaging Spectro-radiometer), Feng Yun-1D, Landsat-7, SPOT, IKONOS, ALOS
 - Remote Sensing Data: high and very high resolution earth observation data (such as: Landsat, SPOT, ALOS, IKONOS, Quick Bird)
- To Support Decision-aids Including Prevention, Planning, Relief, Rehabilitation, And Reconstruction Of Disaster Management




Significant Improvements In Capability

- Preparedness: Early Detection, Warning And Response To Natural Disasters, Especially For Monitoring Weather/Climate Anomalies, Droughts, Floods, Forest Fires
- Prevention - Impacts To Indonesia's Weather a.o.
 - Tropical Depression And Cyclone Tracks, Daily Cloud Cover And Rainfall Estimation; Daily And Monthly Extreme Weather; Weekly Greenness Vegetation (NDVI) Monitoring; Monthly Crop Conditions (Growth And Yield) Prediction; Daily Potential Flooded Area Monitoring; Monthly Climate Prediction
- Relief/ Emergency response, rehabilitation and reconstruction:
 - Rapid mapping & damage assessment: agricultural production loss, etc
 - Food insecurity assessment to ensure aid undisturbed supply: Aceh Tsunami, Yogyakarta Earthquake, Pangandaran tsunami
- Related International Pilot Projects
 - Sentinel Asia – Disaster Management Support System in AsPac Region (APRSAF- AsPac Space Agency Forum); Digital Asia Network; IEWS (Indonesia multi hazard Early Warning System); WINDS (APRSAF- Comm. Satellite Working Group); GEO (Group on Earth Observation)

INFORMATION ROADMAP AND DATA PROCESSING (REMOTE AKSES DAN NEARLY REAL TIME)



EMCIS (Emergency and Disaster Communication Information System) *Trial Project*

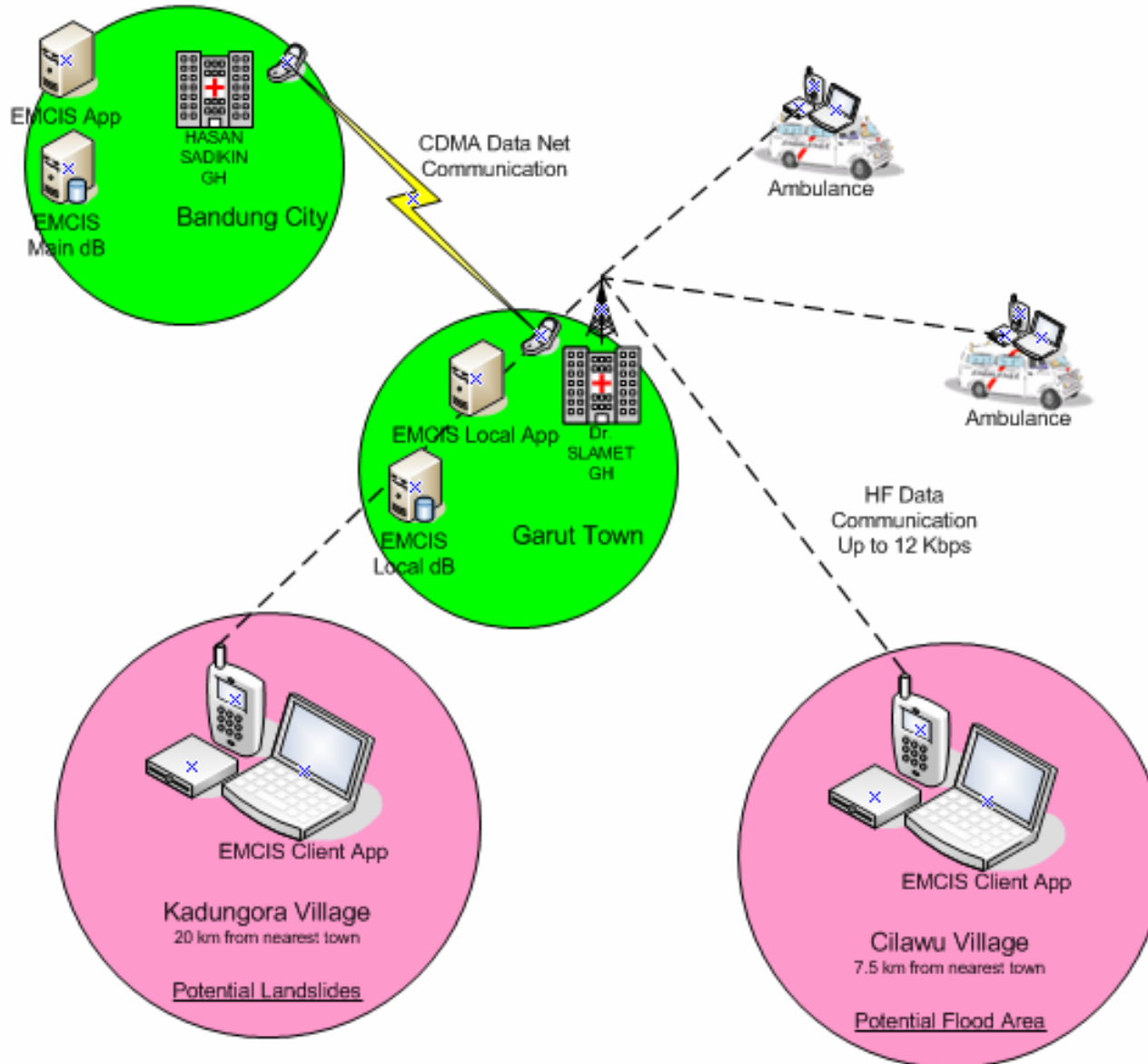


EMCIS (Emergency and Disaster Communication Information System) *Indonesia Trial Project*



- Communication for emergency using VHF for low speed data, voice, and image from disaster areas to the center of disaster management system
- During disaster: Medical officer immediately go to the field with EMCIS equipment (a notebook computer, EMCIS modem, and radio equipment)
- To install the EMCIS system in a car or an ambulance:
 - EMCIS modem connect to notebook via RS-232 and the HT radio. Each HT radio assigned with unique identity number (ID).
 - Medical officer enters medical information (text data or image) of the victims in that disaster area and send to other EMCIS systems, e.g. the disaster center or hospital.
- Place of trial:
 - dr.Slamet Hospital in Garut (servers, applications, database), and 2 remote areas in Kadungora and Cilawu Villages (pre-installed laptops with user applications and communication applications)

Network Configuration





EMCIS Features

■ EMCIS Capabilities

- VHF modem (FSK and PCM) for data up to 12 kbps
- ID based for transferring data to avoid false data reception
- broadcast method: only equipment with ID code can extract EMCIS data
- Enabling data chatting: coordination/consultation with local/center hospitals
- Compact and mobile, easy setup: setup only takes less than 10 minutes

■ System Specification

- using 140 – 150 MHz frequency
- **EMCIS Application/Device**
 - Application user: to input medical records, to send picture, to chat with other medical staffs, and to view the received data
 - Comm. application: to communicate between computer and VHF modem, and to synchronize the transmitted and received data

Patient's Data Details Communicated

Medical Record

Identity and Anamnesys | Physical Diagnosis 1 | Physical Diagnosis 2 | Place of Wounds

The image shows two anatomical diagrams of a human body, one from the front and one from the back. Each diagram has several checkboxes labeled with alphanumeric codes. The front view has checkboxes for 1A, 2A, 2B, 2C, 2D, 4A, 5A, 5B, and 5D. The back view has checkboxes for 1B, 3B, and 4B. A mouse cursor is hovering over the checkbox for 2A. The checkboxes for 2A, 2C, 2D, 3B, 4A, 4B, and 5A are checked, while the others are unchecked.

1A 1B

2A 2B 2C 2D 3B

4A 4B

5A 5B 5C 5D

Add Update Refresh Close



Action Plan

- To Determine The Government Focal Point On Disaster Warning
- Establishing Standard Of Procedure (SOP)
- Co-ordination With Indonesian Broadcasters And Telecommunication Providers
- Co-ordination With Related Government Entities And Also Local Authority Including Possible Involving Community Center
- Establish Additional Infrastructure If Necessary